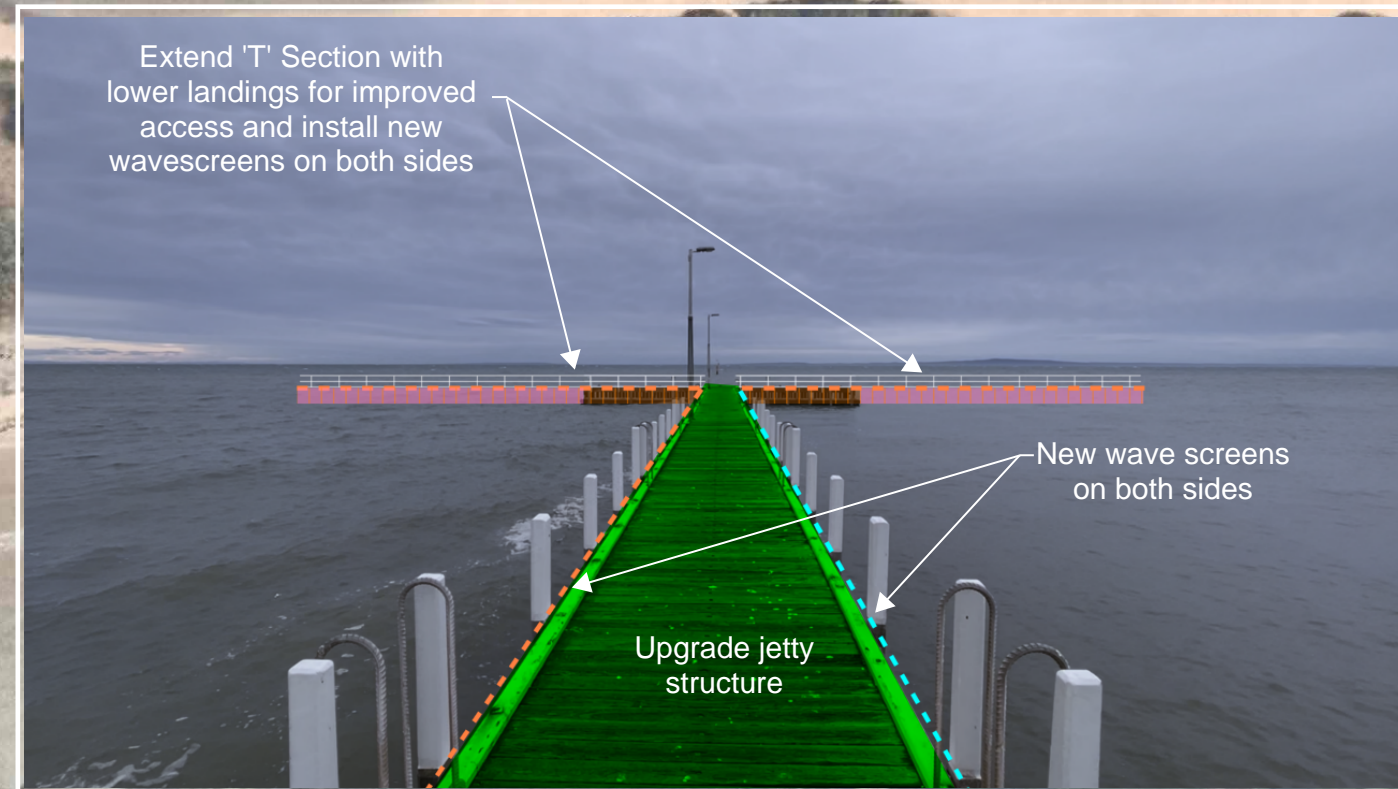



DATE PLOTTED:

### Concept Legend




- Extended Jetty Head Structure
- New Wave Screen
- Ecological Wave Screen
- Improved Wave Screen
- Indicative Parking



VIEW



### Indicative Wave Penetration Diagrams

Sheltered operating conditions are achieved at minimum one ramp for all wave directions.



### Legend

- Predominant Wave Direction
- Sheltered Area



REV.	DATE	DESCRIPTION	DES.	VER.	APPD.
A	16/09/22	CONCEPT DESIGN	JD	NB	NB

**better  
boating**  
VICTORIA

© RANGE CONSULTING ALL RIGHTS RESERVED. THIS DOCUMENT IS PRODUCED BY RANGE CONSULTING SOLELY FOR THE BENEFIT OF AND USE BY THE CLIENT IN ACCORDANCE WITH THE TERMS OF THE RETAINER. RANGE CONSULTING DOES NOT AND SHALL NOT ASSUME ANY RESPONSIBILITY OR LIABILITY WHATSOEVER TO ANY THIRD PARTY ARISING OUT OF ANY USE OR RELIANCE BY THIRD PARTY ON THE CONTENT OF THIS DOCUMENT

**FSC | RANGE**

ABN 97 644 088 344,  
LEVEL 1, 355 Bridge Rd,  
Richmond VIC Australia 3121.  
Phone 1300 372 477  
Email: projects@fscorange.com  
Web: www.fscorange.com

DRAWN	JD
CHECKED	AP
DESIGNED	JD
VERIFIED	NB
APPROVED	NB

CLIENT	BBV
PROJECT	St Leonards Boat Ramp
TITLE	Concept Design Plan Sheet 2

STATUS  
Concept Design

02

SCALE  
1:1000

SIZE  
A3

DRAWING NUMBER  
210228-FSC-CON-DRG-01

REV  
A